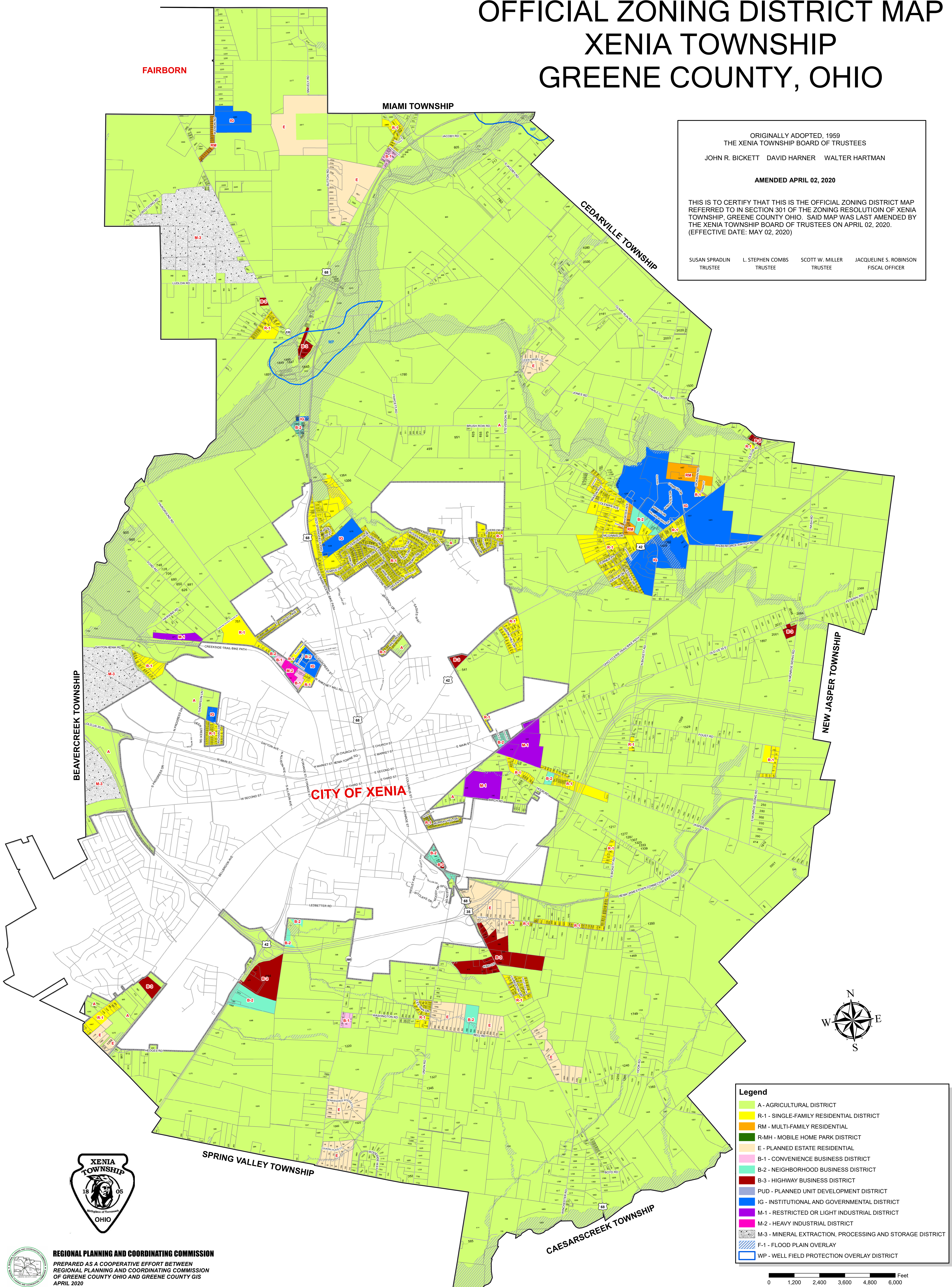


OFFICIAL ZONING DISTRICT MAP

XENIA TOWNSHIP

GREENE COUNTY, OHIO



ORIGINALLY ADOPTED, 1959
 THE XENIA TOWNSHIP BOARD OF TRUSTEES
 JOHN R. BICKETT DAVID HARNER WALTER HARTMAN

AMENDED APRIL 02, 2020

THIS IS TO CERTIFY THAT THIS IS THE OFFICIAL ZONING DISTRICT MAP REFERRED TO IN SECTION 301 OF THE ZONING RESOLUTION OF XENIA TOWNSHIP, GREENE COUNTY OHIO. SAID MAP WAS LAST AMENDED BY THE XENIA TOWNSHIP BOARD OF TRUSTEES ON APRIL 02, 2020. (EFFECTIVE DATE: MAY 02, 2020)

SUSAN SPRADLIN L. STEPHEN COMBS SCOTT W. MILLER JACQUELINE S. ROBINSON
 TRUSTEE TRUSTEE TRUSTEE FISCAL OFFICER

BEAVERCREEK TOWNSHIP

MIAMI TOWNSHIP


CEDARVILLE TOWNSHIP

NEW JASPER TOWNSHIP


CITY OF XENIA

SPRING VALLEY TOWNSHIP

CAESARSCREEK TOWNSHIP



- Legend**
- A - AGRICULTURAL DISTRICT
 - R-1 - SINGLE-FAMILY RESIDENTIAL DISTRICT
 - RM - MULTI-FAMILY RESIDENTIAL
 - RMH - MOBILE HOME PARK DISTRICT
 - E - PLANNED ESTATE RESIDENTIAL
 - B-1 - CONVENIENCE BUSINESS DISTRICT
 - B-2 - NEIGHBORHOOD BUSINESS DISTRICT
 - B-3 - HIGHWAY BUSINESS DISTRICT
 - PUD - PLANNED UNIT DEVELOPMENT DISTRICT
 - IG - INSTITUTIONAL AND GOVERNMENTAL DISTRICT
 - M-1 - RESTRICTED OR LIGHT INDUSTRIAL DISTRICT
 - M-2 - HEAVY INDUSTRIAL DISTRICT
 - M-3 - MINERAL EXTRACTION, PROCESSING AND STORAGE DISTRICT
 - F-1 - FLOOD PLAIN OVERLAY
 - WP - WELL FIELD PROTECTION OVERLAY DISTRICT



REGIONAL PLANNING AND COORDINATING COMMISSION
 PREPARED AS A COOPERATIVE EFFORT BETWEEN
 REGIONAL PLANNING AND COORDINATING COMMISSION
 OF GREENE COUNTY OHIO AND GREENE COUNTY GIS
 APRIL 2020